

6

BUCYRUS FLEA MARKET & CRAFTS

August 7th, 8th, 9th, & 10th
Thurs-Sat 9am-5pm, Sunday 9am-3pm
Crawford County Fairgrounds
610 Whetstone Street
Bucyrus, OH 44820

Cooper's Mill & Market
Jams & Jellies • Apple Butter • Deli • Fudge
1414 N. SANDUSKY ST., BUCYRUS



7



www.coopers-mill.com • 800-708-4215

LEHMAN'S
FOR A SIMPLER LIFE

Family Fun
that's close
to home

SHOP ANYTIME AT LEHMANS.COM

Kidron, OH • Open everyday except Sunday • 800-438-5346

18



And When You Get Hungry...

HANOVERTON: **Spread Eagle Tavern** - 10150 Historic Plymouth St., FD, \$\$\$, CC, B&W, Reservations accepted. 330-223-1583

KIDRON: **Cast Iron Cafe** - Inside Lehman's, downtown Kidron; Salads, Sandwiches, Coffee, \$-\$\$, CC. 1-877-438-5346

WOOSTER: **Broken Rocks Café** - 123 E. Liberty St. (E of Square) CD, CC, \$\$, B&W, Specialty Breads. 330-264-6625. Closed Sun.

MANSFIELD: **Oak Park Tavern** - 2919 S.R. 430 (E of Mansfield & W of Charles Mill) FD, CC, B&W, \$\$-\$\$\$\$, reservations requested. 419-589-2637

FD - Fine Dining, CD - Casual Dining, FF - Fast Food/
Carryout, FD - Fine Dining, CC - Credit Cards, B&W-Beer
& Wine, \$-under \$9 pp, \$\$-\$9 to \$14, \$\$\$-over \$14

Family Fun for All Ages!



15

#GETAWAYNE

Plan Your Visit!



**Shisler's
Cheese
House**

330-682-2105

www.cheesehouse.com



17



the Ohio Lincoln Highway Heritage Corridor

Visit our website at www.historicbyway.com for the latest listings of yard sale events before you drive!
The OLHCB is a 501(c)(3) organization whose mission is to promote economic development across Ohio's portion of the historic Lincoln Highway.

© 2025 Ohio Lincoln Highway Historic Byway

Ohio's LINCOLN HIGHWAY Traveler's Guide 2025-2026

Over
400 Miles
of Fun!



Main Street Across America
**BUY-
WAY
YARD SALE**



AUG 7, 8 & 9, 2025

WEST TO EAST IN OHIO:

*Parallel Path (Earlier Route)

Convoy	*Dunkirk	*Mifflin	Perry Heights
Van Wert	*Forest	Ashland	Canton
Middlepoint	*Kirby	*Hayesville	East Canton
Delphos	Upper Sandusky	*Jeromesville	Robertsville
*Elida	*Nevada	Rowsborg	Minerva
Gomer	Oceola	New Pittsburg	East Rochester
*Lima	Bucyrus	*Reedsburg	Kensington
Cairo	Leesville	Jefferson	Hanoverton
Beaverdam	*Galion	Wooster	Lisbon
*Ada	Crestline	Riceland	St. Clair Township
*Dola	*Ontario	Dalton	Glenmoor
Williamstown	Mansfield	Massillon	East Liverpool

historicbyway.com



Mark your calendars for 2026
August 13, 14 & 15

Map Section #4

From West to East:
Jeromesville to East Canton



13

LONG MILITARY MUSEUM WOOSTER, OHIO



- Military Artifacts WWI - Global War on Terror
- Host to the Ward Brothers Memorial & Let's We Forget Veterans Group
- Admission and Parking Free

TOURS AVAILABLE BY APPOINTMENT
Contact greg@long-museum.com

14



BIG SALE

546 E Bowman St.
5 Blocks N of E Liberty (Rt 30) on Beall

EASTERN OHIO CHAPTER WELCOMES YOU!



We meet monthly along the
Lincoln Highway in eastern Ohio.

Contact Ed at rwbjbb82@gmail.com

12



Lincoln Way Vineyards

- Open 8am-9pm
- Multi family garage sale
- Food & Beverage avail.
- Vineyard, winery, and tours available
- Live music & food trucks Th, Fr & Sat

9050 W. Old Lincolnway
Wooster, Ohio

16



9089 Lincoln Way E, Orrville, OH 44667

19

MASSMUTM MASSILLON MUSEUM

**Where Art & History
Come Together**

330.833.4061
121 Lincoln Way East | Massillon, OH 44646

25

CHESTER, WV -
Come across the historic Newell
Bridge for sales throughout town
and along Carolina Avenue



Map Section #5

From West to East:
East Canton to East Liverpool



22



Enjoy a Bite at Café Kishman!

Gas up with **GULF** on the
Lincoln Highway in Minerva, Ohio
www.kishmans.com



21



317 E Lincolnway
Minerva, Ohio 44657
(330) 868-3681

20

Since 1978 330-455-3603



"So Much More than Cars!"
Market Ave. at Sixth Street SW in Downtown Canton
(123 6th St. SW)
www.cantonclassiccar.com

23

River Valley
Chamber of Commerce
529 Market St.
East Liverpool, OH 43920
330-385-0845

24

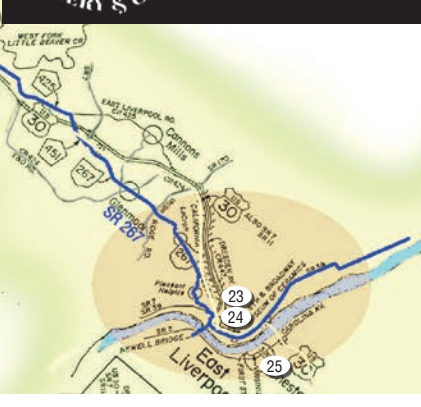
Museum of Ceramics

400 East Fifth Street • East Liverpool
Aug. 7-9
Special \$3 admission



www.themuseumofceramics.com
Like us on

24



Map Section #1

From West to East:
Indiana line to Lima/Beaverdam



Ohio's portion of the Lincoln Highway was designated an historic byway in 2004. Other states' portions hold state and national designations as well.

WESTERN OHIO CHAPTER WELCOMES YOU!



We meet monthly along the Lincoln Highway in Western Ohio.

For more details, contact Scott at moeberg2@roadrunner.com




241 N. Main St.
Delphos, Ohio 45833
Thurs 9:00-Noon
Sat & Sun 1:00-3:00
Like us on Facebook
delphoscanalcommission.com

Upper Sandusky



Map Section #2

From West to East:
Ada to Oceola



Sellers determine their own hours of operation The OLHHC has no control over published times or dates in this guide, since sellers may opt to change at any time. Generally, sales begin at 8 or 9 in the morning and remain open until 5 or 6 pm.



Follow us on Facebook!
Ohio Lincoln Highway Heritage Corridor

At the turn of the 20th century, there were virtually no paved roads outside a city limit and by 1910, automobiles were good only for a short drive as long as you didn't stray too far. There were no gas stations or repair shops. Autos were simply a toy for the upper class. Auto and related manufacturers soon recognized that the country would need a network of good roads if they were to sell more automobiles. They reasoned that if a single, paved road were to connect the Atlantic to the Pacific, communities close by would build connecting roads. Eventually more distant communities would hook up, and soon a national network would be built, making the automobile a practical form of transportation for everybody.

The history of the Lincoln Highway officially began September 14, 1913, with an announcement of the proposed route by founders and industry leaders Henry B. Joy of Packard Motor Company; Frank A. Seiberling of Goodyear Rubber; and Carl Fisher, founder of Prest-O-Lite Company, maker of carbide car headlamps.

This first coast-to-coast route began at Times Square in New York, and ended 3,389 miles westward in Lincoln Park, San Francisco, passing through a corridor of the United States somewhat similar to the route of today's Interstate Rt. 80. The Lincoln Highway route in Ohio passed through the North Central part of Ohio on the best roads at that time. Soon, the success of the Lincoln Highway inspired connecting roads. Like the Lincoln Highway, these routes were marked with symbols and colored stripes - sometimes painted on utility poles.

With state and federal governments soon in the business of road building, symbols and stripes started coming down. A new system was established for routes, and much of the Lincoln Highway was designated U.S. Route 30.

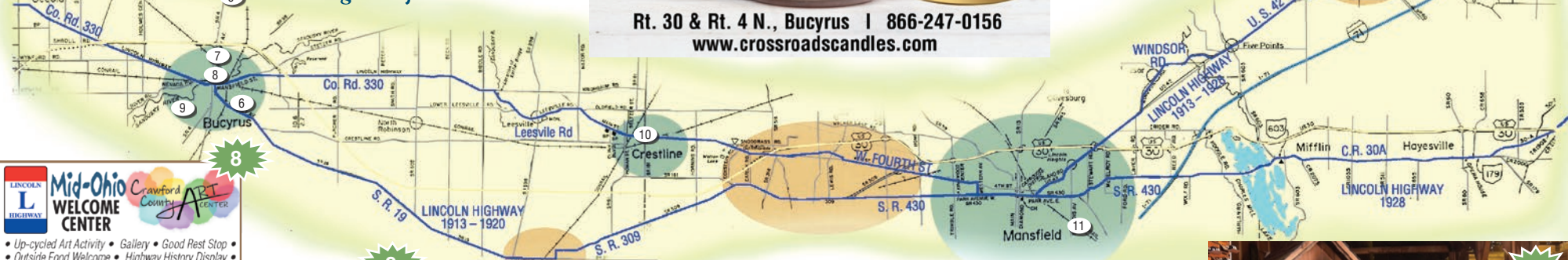
The Lincoln Highway Association ceased its operations in 1928 with a final tribute to Abraham Lincoln. Nearly 2,500 concrete directional posts were set by the Boy Scouts of America in cities and towns along the highway, with 241 set in Ohio, some of which can be found yet today.

This era of history changed America significantly. It helped give rise to the middle class, and changed how and where we live today. We hope you have fun learning the history of this road. Take notice of buildings that were once thriving businesses in earlier decades and look for remnants of old-style motor hotels, drive-in restaurants, or filling stations. We hope you enjoy visiting this important part of America's past!

Map Section #3

From West to East:
Bucyrus to Hayesville

Look for signs and even ghost signs with the name "Lincoln" which are remnants of early Automobile days when being located on this road was extremely advantageous for businesses.



Shoppers Notice

Best Route - Stay on 30 (Lincoln Highway).
Follow the Lincoln Highway signs.

Stay on the "Lincoln," but...

Remember, there are sometimes two alignments of the old highway, so shopping in a loop makes sense in some areas. Sometimes U.S. Rt 30 and the Lincoln combine. Be extra careful of heavier traffic through those areas. Remember, the Lincoln was here before Rt. 30! Also, watch signs for large groups or participating businesses slightly off the corridor. You may be pleasantly surprised at those worthwhile sales.

Check for More Sales across Ohio...online sales are fully searchable at: www.historicbyway.com



Come View The Great American Crossroad Mural in Bucyrus!



Village of Crestline

100 North Seltzer Street
Crestline, Ohio 44827
Phone: (419) 683-3800



YOUR AD HERE

SEEN BY OVER
50,000 PEOPLE!

Contact us to advertise in this guide
at info@lhtp.com

When entering a town, check out welcome centers, convenience stores and restaurants for local yard sale activity maps in addition to this one.



SCAN
TO EXPLORE
GREATER LIMA



VISITGREATERLIMA.COM

